


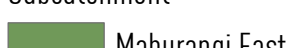

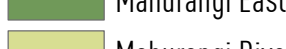
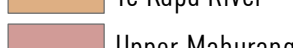



0 0.5 1 2 3 4 5 Kilometres

Legend

-  Waterways
-  Mahurangi River
-  Pukapuka Inlet
-  Mahurangi East
-  Te Kapa River
-  Mahurangi West
-  Upper Mahurangi Harbour
-  West Mahurangi

Mahurangi Subcatchments

Map Produced by GIS Information Services Auckland Regional Council

