


















-  Bird Protection Area
-  Boat Ramp
-  Bus Stop
-  Camping
-  Disabled Facilities
-  Walk
-  Historic Place
-  Information Office
-  Information Board
-  Kayaking
-  Lookout
-  No Biking
-  No Swimming
-  Parking
-  Phone/Ranger Contact
-  Swimming
-  Toilets

Map Key

- | | | | | | | | |
|---|--|---|---|---|--|---|---|
|  Roads |  No vehicle entry |  Park Land |  Non Park Land |  Sand |  Vegetation |  Wetland |  Mangroves |
|  Track |  Cliffs | | | | | | |
| |  Streams | | | | | | |