







METROPOLITAN URBAN LIMITS

Proposed Private Change 13

Map 2

-  New Metropolitan Urban Area as a result of ARC decision (December 2009) on Proposed Private Change 13 to the ARPS
-  New Metropolitan Urban Limits - as amended by ARC decision (December 2009) on Proposed Private Change 13 to the ARPS
-  Metropolitan Urban Area
-  Metropolitan Limits
-  Land Areas as identified in resolution (a) of the Council minutes (23 November 2009 meeting)
-  Present Coastline Edge

0 125 250 500 750 1,000
Meters

1:28,577

Manukau Harbour

Puketutu Island

Pukaki Creek

Proposed Private Plan Change 13: Map 2

Land Areas as identified in resolution (a) of the Council minutes (23 November 2009 meeting)

1. land owned by Auckland International Airport Limited that is subject to Designation 231 in the Operative Manukau District Plan 2002;
2. land owned by Auckland International Airport Limited north of designation 231 and abuts Oruarangi and Waitomokia Creeks
3. land west of Kirkbride Road;
4. land located on the western side of Oruarangi Road at its juncture with Ascot Road
5. land east of Oruarangi Road and west of Waitomokia Creek and north of the land owned by Auckland International Airport Limited
6. land in the Renton Road area subject to a Notice of Requirement by Auckland International Airport Limited