

# COASTAL PLAN MAPS

## 7. Wairoa Bay




Map series 7a



0 0.5 1 1.5 2 Kilometers

1:50000

### Legend

-  Proposed AMA areas
-  Existing Approved Area
-  Application Area

Kauri Point

Umupuia Beach

Whakakaiwhara Point

Duder Regional Park

Wairoa Bay

A

Wairoa River

Kauri Bay