



Variation 3: Aquaculture
PROPOSED AUCKLAND REGIONAL
PLAN: COASTAL

October 2002

ISBN 0-908938-81-0

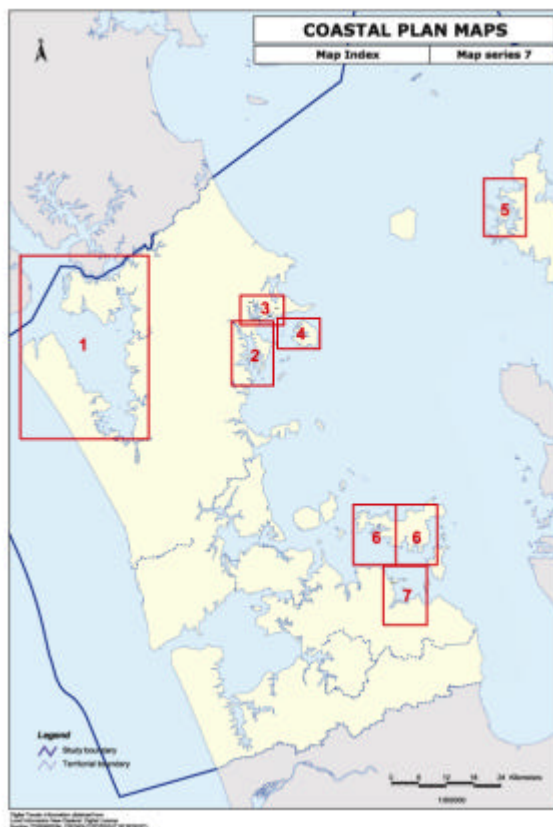
EXPLANATION

The map contained in this document comprises Variation 3 to the Proposed Auckland Regional Plan: Coastal. Variation 3 comprises the addition of Sheet 1 of Map Series 7 to the Planning Maps. Variation 3 relates to the Kaipara Harbour. This map supports the Objectives, Policies and Rules of Chapter 22 as set out in Variation 2 to the Proposed Auckland Regional Plan: Coastal. This document should be read in conjunction with Variation 2.

Sheets 1 – 7 of Map Series 7 define the Aquaculture Management Areas for aquaculture activities in the Auckland Region. The Auckland Region has been divided into four areas:

- | | | |
|---------------------------------|---|---|
| Variation 3 (Sheet 1) | - | Kaipara Harbour |
| Variation 4 (Sheets 2, 3 and 4) | - | Mahurangi Harbour
Matakana River
Kawau Island |
| Variation 5 (Sheet 5) | - | Great Barrier Island |
| Variation 6 (Sheets 6 and 7) | - | Waiheke Island
Wairoa Bay |

Each of the four areas has been notified as a separate variation for the purposes of streamlining the process towards operative AMAs in light of the moratorium expiring in March 2004. A map index of Sheets 1 – 7 of Map Series 7 is shown in the diagram below.





Variation 4: Aquaculture
PROPOSED AUCKLAND REGIONAL
PLAN: COASTAL

October 2002

ISBN 0-908938-82-9

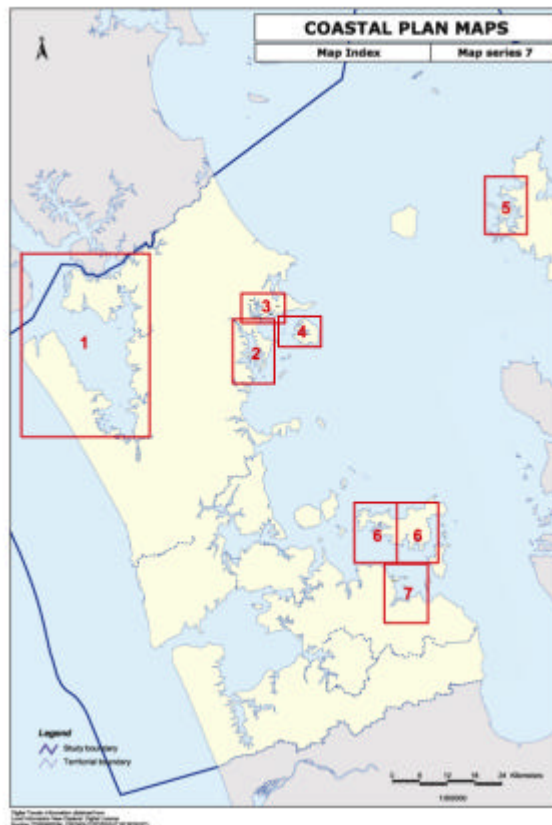
EXPLANATION

The maps contained in this document comprise Variation 4 to the Proposed Auckland Regional Plan: Coastal. Variation 4 comprises the addition of Sheets 2, 3 and 4 of Map Series 7 to the Planning Maps. Variation 4 relates to the Mahurangi Harbour, Matakana River and Kawau Island. These maps support the Objectives, Policies and Rules of Chapter 22 as set out in Variation 2 to the Proposed Auckland Regional Plan: Coastal. This document should be read in conjunction with Variation 2.

Sheets 1 – 7 of Map Series 7 define the Aquaculture Management Areas for aquaculture activities in the Auckland Region. The Auckland Region has been divided into four areas:

- | | | |
|---------------------------------|---|---|
| Variation 3 (Sheet 1) | - | Kaipara Harbour |
| Variation 4 (Sheets 2, 3 and 4) | - | Mahurangi Harbour
Matakana River
Kawau Island |
| Variation 5 (Sheet 5) | - | Great Barrier Island |
| Variation 6 (Sheets 6 and 7) | - | Waiheke Island
Wairoa Bay |

Each of the four areas has been notified as a separate variation for the purposes of streamlining the process towards operative AMAs in light of the moratorium expiring in March 2004. A map index of Sheets 1 – 7 of Map Series 7 is shown in the diagram below.





Variation 5: Aquaculture
PROPOSED AUCKLAND REGIONAL
PLAN: COASTAL

October 2002

ISBN 0-908938-83-7

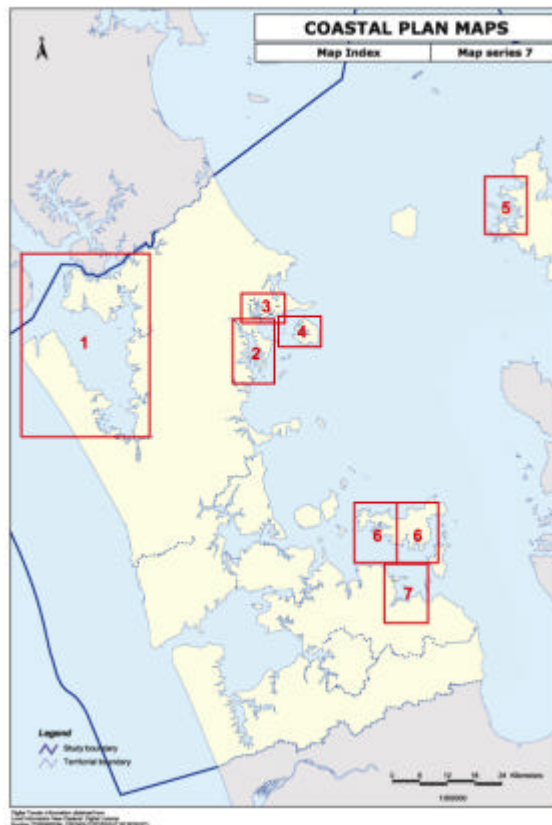
EXPLANATION

The map contained in this document comprises Variation 5 to the Proposed Auckland Regional Plan: Coastal. Variation 5 comprises the addition of Sheet 5 of Map Series 7 to the Planning Maps. Variation 5 relates to Great Barrier Island. This map supports the Objectives, Policies and Rules of Chapter 22 as set out in Variation 2 to the Proposed Auckland Regional Plan: Coastal. This document should be read in conjunction with Variation 2.

Sheets 1 – 7 of Map Series 7 define the Aquaculture Management Areas for aquaculture activities in the Auckland Region. The Auckland Region has been divided into four areas:

- | | | |
|---------------------------------|---|---|
| Variation 3 (Sheet 1) | - | Kaipara Harbour |
| Variation 4 (Sheets 2, 3 and 4) | - | Mahurangi Harbour
Matakana River
Kawau Island |
| Variation 5 (Sheet 5) | - | Great Barrier Island |
| Variation 6 (Sheets 6 and 7) | - | Waiheke Island
Wairoa Bay |

Each of the four areas has been notified as a separate variation for the purposes of streamlining the process towards operative AMAs in light of the moratorium expiring in March 2004. A map index of Sheets 1 – 7 of Map Series 7 is shown in the diagram below.





Variation 6: Aquaculture
PROPOSED AUCKLAND REGIONAL
PLAN: COASTAL

October 2002

ISBN 0-908938-84-5

EXPLANATION

The maps contained in this document comprise Variation 6 to the Proposed Auckland Regional Plan: Coastal. Variation 6 comprises the addition of Sheets 6 and 7 of Map Series 7 to the Planning Maps. Variation 6 relates to Waiheke Island and Wairoa Bay. These maps supports the Objectives, Policies and Rules of Chapter 22 as set out in Variation 2 to the Proposed Auckland Regional Plan: Coastal. This document should be read in conjunction with Variation 2.

Sheets 1 – 7 of Map Series 7 define the Aquaculture Management Areas for aquaculture activities in the Auckland Region. The Auckland Region has been divided into four areas:

- | | | |
|---------------------------------|---|---|
| Variation 3 (Sheet 1) | - | Kaipara Harbour |
| Variation 4 (Sheets 2, 3 and 4) | - | Mahurangi Harbour
Matakana River
Kawau Island |
| Variation 5 (Sheet 5) | - | Great Barrier Island |
| Variation 6 (Sheets 6 and 7) | - | Waiheke Island
Wairoa Bay |

Each of the four areas has been notified as a separate variation for the purposes of streamlining the process towards operative AMAs in light of the moratorium expiring in March 2004. A map index of Sheets 1 – 7 of Map Series 7 is shown in the diagram below.

